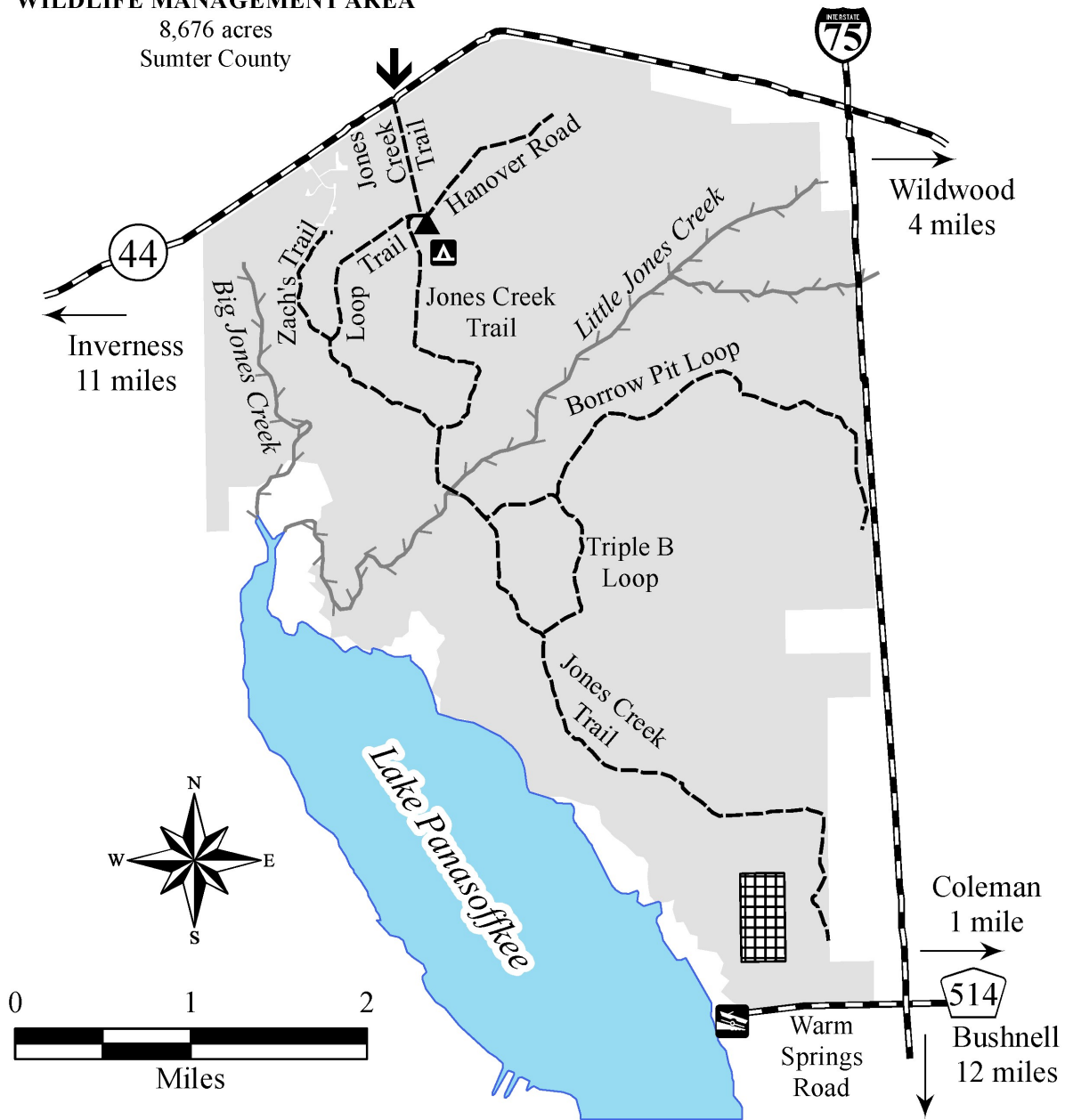










LAKE PANASOFFKEE

WILDLIFE MANAGEMENT AREA

8,676 acres
Sumter County



| Legend | | | | | |
|---|---------------------|---|----------------------|---|-----------------|
|  | Management Area |  | Private Property |  | Paved Road |
|  | Designated Entrance |  | Primitive Campground |  | Unimproved Road |
|  | Check Station |  | Coleman Landing | | |

DISCLAIMER: This graphical representation is provided for informational purposes and should not be considered authoritative for navigational, engineering, legal, and other uses.